

DO NOT SCALE

KEY:
 BUS-ONLY STREET – LOCAL BUSES ONLY, OTHER VEHICLES PROHIBITED

REV	DATE	BY	DESCRIPTION	CHK	APP
P03	05/04/2024	ON	UPDATED FOLLOWING ANPR COMMENTS		
P02	02/02/2024	AW	UPDATED FOLLOWING KCC COMMENTS		
P01	14/09/2023	ON	FIRST ISSUE		

DRAWING STATUS: **S2 - FOR INFORMATION**



Grosvenor House, 2 Grosvenor Square, Southampton, SO15 2BE, UK
 T+ 44 (0) 2380 101 700
 wsp.com

CLIENT: **KENT COUNTY COUNCIL**

ARCHITECT: -

PROJECT: **DOVER FASTRACK**

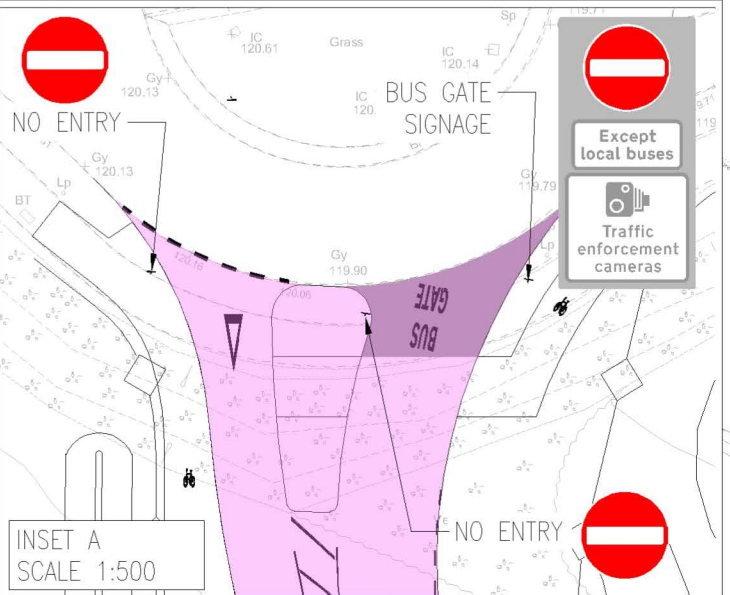
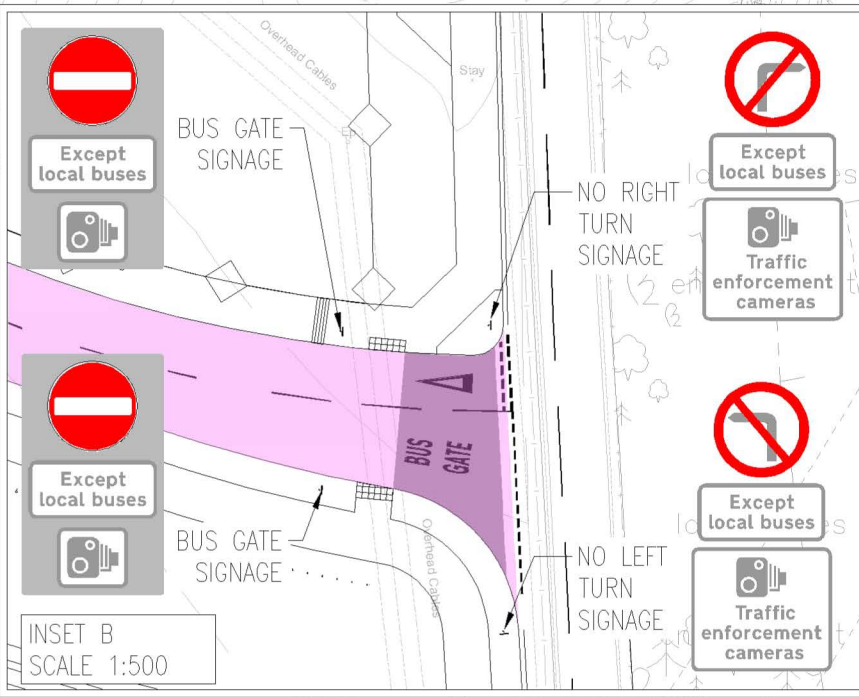
TITLE: **SECTION 2 - BUS-ONLY STREET, TRAFFIC REGULATION ORDER PLAN**

SCALE @ A3: 1:3000 CHECKED: JB APPROVED: LRB

PROJECT No: 70043462 DESIGNED: ON DRAWN: ON DATE: April 24

DRAWING No: **DVFT-WSP-S2-XX-DR-DI-500181** REV: **P03**

© WSP UK Ltd

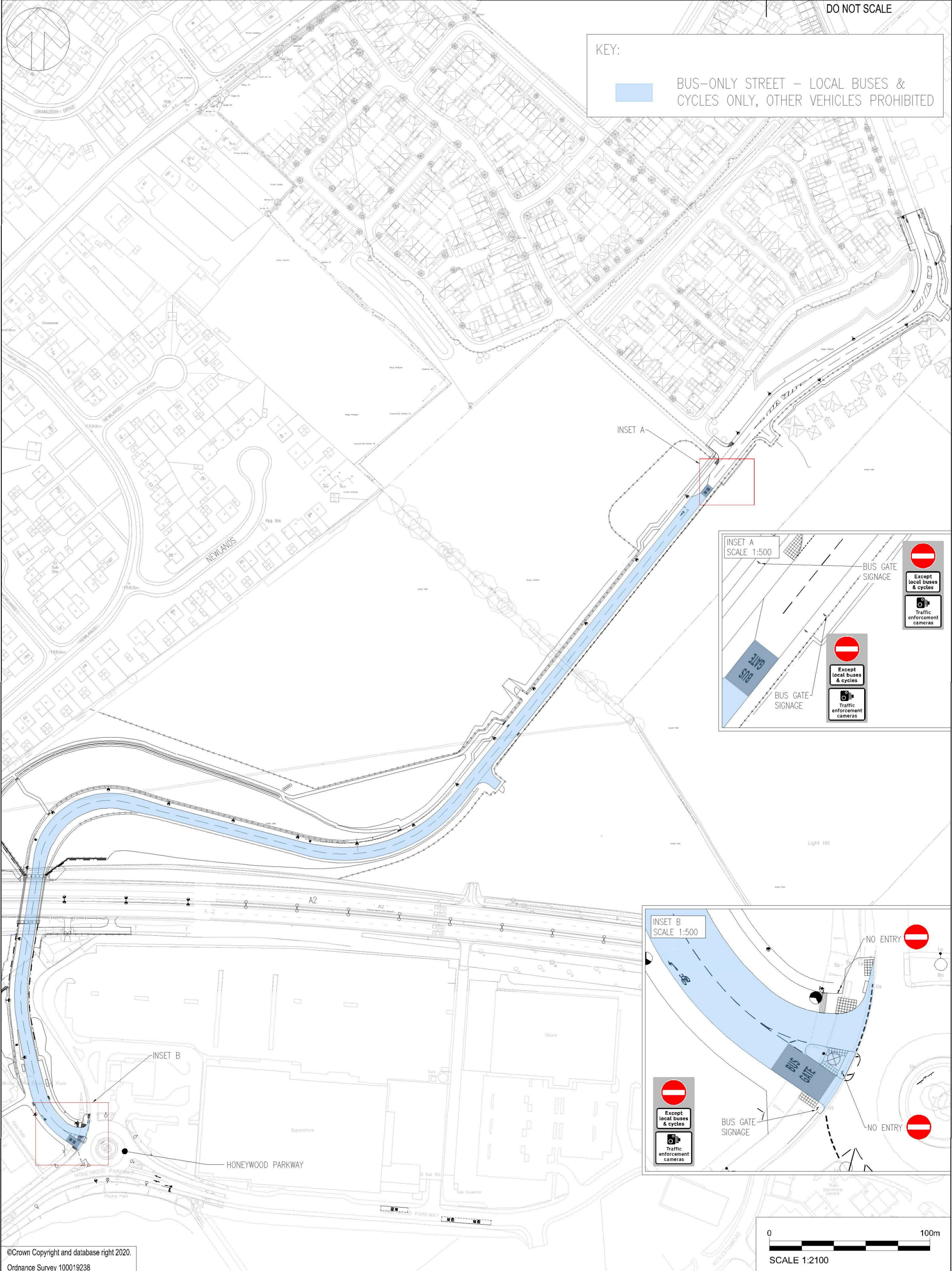


BYWAY OPEN TO ALL TRAFFIC
 ER60 CROSSES ROUTE

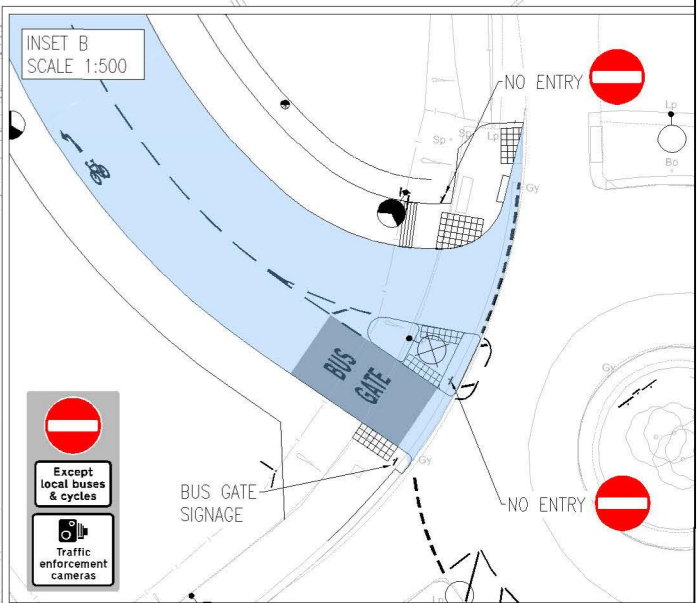
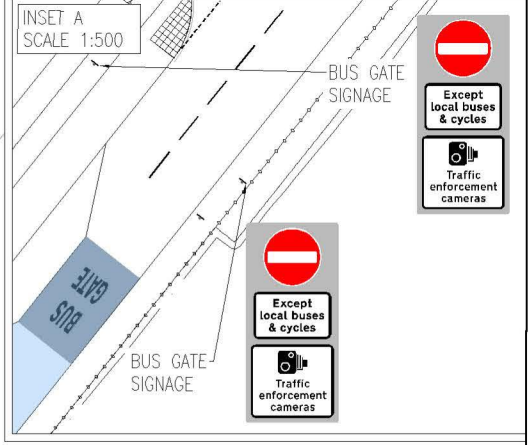
KEY:



BUS-ONLY STREET - LOCAL BUSES & CYCLES ONLY, OTHER VEHICLES PROHIBITED



INSET A



SCALE 1:2100

©Crown Copyright and database right 2020. Ordnance Survey 100019238

REV	DATE	BY	DESCRIPTION	CHK	APP
P03	05/04/2024	DN	UPDATED FOLLOWING ANPR COMMENTS		
P02	02/02/2024	AW	UPDATED FOLLOWING KCC COMMENTS	JB	JB
P01	14/09/2023	DN	FIRST ISSUE	JB	JB

wsp

Grosvenor House
2 Grosvenor Square
Southampton
SO15 2BE, UK

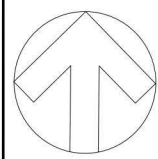
T+44 (0) 2380 101700
wsp.com

CLIENT:	KENT COUNTY COUNCIL
PROJECT:	DOVER FASTRACK
ARCHITECT:	
TITLE:	SECTION 1 - BUS-ONLY STREET TRAFFIC REGULATION ORDER PLAN

SCALE @ A3	REFER TO SCALE BAR	CHECKED:	DESIGNED:	DRAWN:	DATE:	APPROVED:	REV:
		JB	ON	ON	April 24	LRB	P03
PROJECT No: 70043462							
DRAWING No: DVFT-WSP-S1-XX-DR-DI-500180							

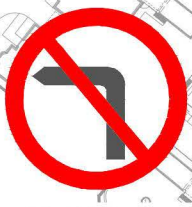
© WSP UK Ltd

DRAWING STATUS: S2 - FOR INFORMATION



KEY:

BUS GATE - LOCAL BUSES ONLY



NO LEFT TURN



Except local buses

NO RIGHT TURN (EXCEPT LOCAL BUSES)


Except local buses


Traffic enforcement cameras

BUS GATE SIGNAGE

ARCHERS COURT ROAD

WHITFIELD ASPEN SCHOOL
PROPOSED TOUCAN CROSSING

RICHMOND WAY

RICHMOND WAY

STONECHAT LANE

RED KITE ROAD



SCALE 1:1000

© Crown Copyright and database right 2020.
Ordnance Survey 100019238

REV	DATE	BY	DESCRIPTION	CHK	APP
P02	02/02/2024	AW	UPDATED FOLLOWING KCC COMMENTS		
P01	14/09/2023	ON	FIRST ISSUE		
DRAWING STATUS: S2 - FOR INFORMATION					



Grosvenor House
2 Grosvenor Square
Southampton
SO15 2BE, UK

T+ 44 (0) 2380 101 700
wsp.com

CLIENT: KENT COUNTY COUNCIL	PROJECT: DOVER FASTRACK
ARCHITECT:	TITLE: SECTION 4 - BUS GATE TRAFFIC REGULATION ORDER PLAN

SCALE @ A1: REFER TO SCALE BAR	CHECKED: JB	APPROVED: LRB
PROJECT NO: 70043462	DESIGNED: ON	DATE: February 24
DRAWING NO: DVFT-WSP-S4-XX-DR-DI-500180		REV: P02

File name: \\UK.VSPGROUP\CENTRAL_DATAPROJECTS\TRAFFIC\DOVER_FASTRACK\DRAWING\DOVER_FASTRACK_S4-XX-DR-DI-500180.DWG, created on 22 February 2024 09:33:28, by Willem, Adon